








PORT CITY TRAIL

-  Bathrooms
-  Picnic Tables
-  Playground
-  Public Fishing
-  Pet Stations
-  Museum
-  Historic Cemetary

Pelican Way 0.25 mi

A short 0.25 mile sidewalk connector running down Hwy. 71. It connects Sandpiper Run over to BayWalk.

Sandpiper Run 0.75 mi

Sandpiper Run is a 0.75 mile straightaway between 16th Street Park and Hwy 71. From this point down to Hwy 71, making a left on the Hwy 71 sidewalk, to the end of BayWalk at Port St. Joe Marina, and back, is 2.5 miles.

BayWalk 0.7 mi

BayWalk is a 0.7 mile gravel trail running beside the bay and is marked by signage at its entrance near the Pate Park boat ramp.

Osprey Loop 0.85 mi

At nearly one mile in length this loop runs along Garrison Avenue and 22nd Street then moves through a scenic, wooded area crossing two timber bridges.

Cormorant Loop 0.3 mi

This 0.3 mile rectangular loop crosses the lake with timber bridges and is quite scenic.

Heron Run 0.83 mi

The longest single section of the Port City Trail measuring 0.83 miles from its starting point at Madison Avenue and running along Garrison Avenue out to Gulf Coast College.

Eagle Loop 1.5 mi

This loop section totals 1.5 miles. Twice around Eagle Loop is roughly the distance of a 5K road race. The park near the soccer fields includes tennis courts and picnic pavilions.

Egret Lane 0.3 mi

A 0.3 mile run starting at the Lamar Faison Soccer Fields and ending at the Constitution Memorial Museum.



The Port City Trail totals nearly four (4) miles of paved and lighted pedestrian surface, approximately ten feet wide in most places. Restrooms, informational signage and water fountains are available at various points along the Trail. The Port City Trail connects over to BayWalk Trail via a 0.25-mile section of sidewalk running along Hwy 71.